

Website: www.jrm.org.in
Phone No. (S.T.D. 03482) 247107(Principal), 247244(Office)

Email ID: principal@jrm.org.in
info@jrm.org.in

Jatindra-Rajendra Mahavidyalaya

ESTD-1986



VILL. + P.O. – AMTALA, P.S. – NOWDA, DIST. – MURSHIDABAD, PIN – 742121


Ref No. _____

Date ____/____/____


Green Campus initiative by Jatindra Rajendra Mahavidyalaya

Sl. No.	Topic
1.	Pedestrian Friendly Pathway
2.	Ban on Plastic Use
3.	Landscaping with Trees
4.	Use of LED bulb
5.	GoWB - P.H.E.D. Drinking Water Tank and Drinking water tank donated by Murshidabad Zila Parishad operated by Solar Energy and other water purifiers
6.	High Voltage Solar LED Light
7.	Waste Management
8.	Flower Garden
9.	Use of various types of Dustbins for various materials
10.	Tobacco Free Campus
11.	Automatic Sanitary Pad Vending Machine in Campus

Pedestrian Friendly Pathway:



Campus surrounded by Trees:



Bicycle Stand:




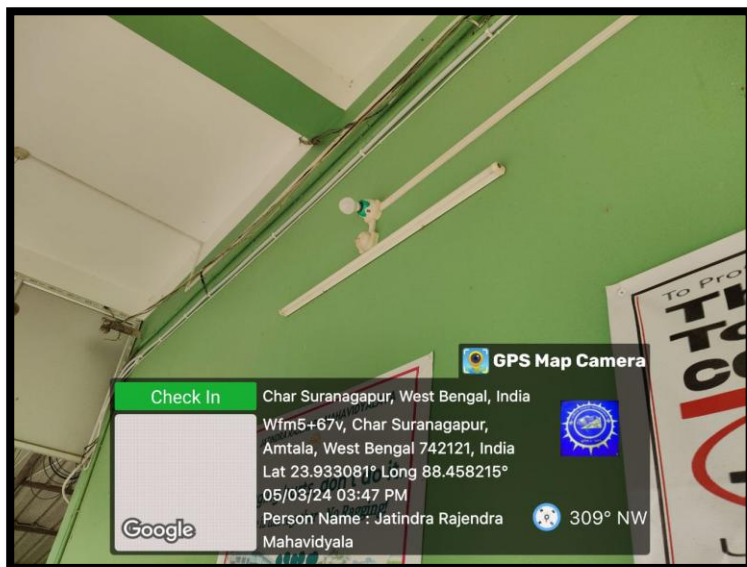
LED Light With Solar Panel :



Ban Use of Plastic :



LED light in Classrooms and in other parts of building:




Dustbins:



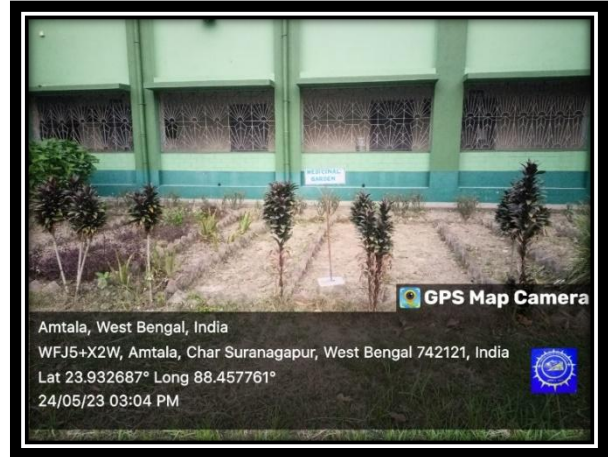
Water Tank made by Public Health Engineering - (P.H.E.) Department with Solar Power System:



Extra Water Tank donated by Murshidabad Zila Parishad (Operated by Solar Energy):



Flower Garden:





Medicinal Garden :



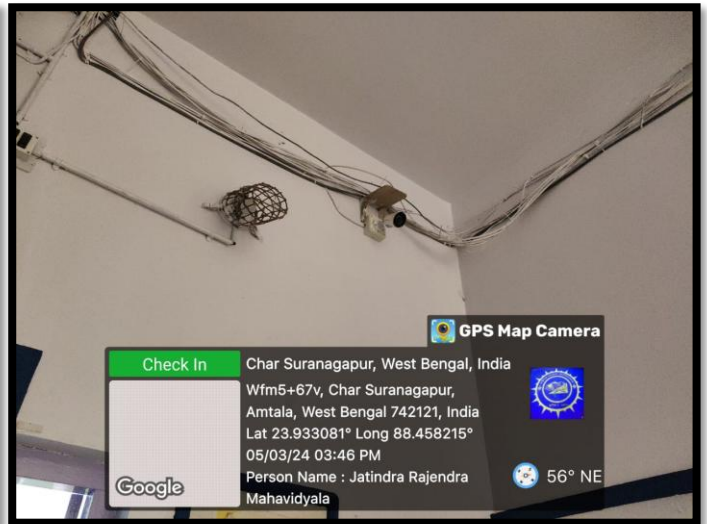
Wi Fi Tower :





Tobacco Free Campus:



CC Camera Surveillance :



Ramp & Lift:



Waste Management



Amtala, West Bengal, India
WFJ5+X2W, Amtala, Char Suranagapur, West Bengal 742121, India
Lat 23.932687° Long 88.457761°
19/05/22 12:21 PM



Amtala, West Bengal, India
WFJ5+X2W, Amtala, Char Suranagapur, West Bengal 742121, India
Lat 23.932687° Long 88.457761°
19/05/22 12:45 PM



Amtala, West Bengal, India
WFJ5+X2W, Amtala, Char Suranagapur, West Bengal 742121, India
Lat 23.932687° Long 88.457761°
19/05/22 02:33 PM



Amtala, West Bengal, India
WFJ5+X2W, Amtala, Char Suranagapur, West Bengal 742121, India
Lat 23.932687° Long 88.457761°
21/05/22 03:08 PM